






Former Pony Club / Muldoon Reserve Site Plan

The proposed shared pedestrian/bicycle path through the Muldoon Reserve indicated adjacent makes use of existing informal paths and gates. It generally follows the perimeter of the reserve to minimise disturbance of existing vegetation and habitat.

The final route would be subject to detailed analysis of site conditions and input from key stakeholders.

The new path becomes an extension of the Spring Gully Trail for local residents while the loop configuration creates flexibility in hosting events from the site.

The connection trail (indicated in dashed yellow line) to the Spring Gully Reserve requires further discussion with authorities to determine the safest point to cross Mandurang Road.

-  Shared pedestrian/bike path 1.8m wide
-  New pavilion & bbq. New pavilion to incorporate storage for trail maintenance tools. Could also be combined with orienteering club
-  Existing Shed - to be demolished, services capped.

Trailhead

New granitic sand hard stand area to provide area for larger groups to assemble and events to be staged. Clear sight lines from Mandurang Road into the site make it easy for visitors to find.

Existing informal parking area could be formalised in the future to increase capacity.

Existing area could be developed into new picnic ground with new shared path providing access from car parking areas.

Easy connection track to beginner loop and longer trails within mountain bike park provided along existing Parks Victoria vehicle access track.